

KRISHNA CHANDRA COLLEGE



Estd. 1897
(Govt. Sponsored)

ACCREDITED BY NAAC WITH 'GRADE B'
HETAMPUR, BIRBHUM.
PIN-731124

Mobile : 9434015200 / 6294670390
Email :
principalkccollege@yahoo.com
Website :
www.kccollege.ac.in

Ref. No.....

Date..... 18.12.2024

AQAR 2023-24

4.1.1 - The Institution has adequate infrastructure and physical facilities for teaching- learning. viz., classrooms, laboratories, computing equipment etc.

The Institution has sufficient infrastructure and physical facilities for teaching-learning. viz., classrooms, laboratories, computing equipment etc.

1. Classroom:

- The institute has 42 classrooms.
- The Number of ICT enabled Classrooms is 13.
- There are two seminar halls with ICT facilities.
- One LED TV
- Two Interactive Board
- Seven Green Board

The optimal utilization of the classrooms is ensured and innovative teaching-learning practices are encouraged.

1. **Laboratories:** The institute has spacious and well-equipped laboratories.
2. **Seminar Hall:** There are two seminar halls with ICT facilities. Seminar halls equipped with LCD projector, computer, audio-visual facilities and Internet facilities. The seminars/webinars, Guest lectures, workshops etc are conducted in the seminar halls.
3. **Library:** The central library is located in the Ground floor. The library is well-stocked. The total number of books in the central library is 39242.
4. **Internet Facility:** – Bandwidth available for internet connection in the Institution is 50 mbps.

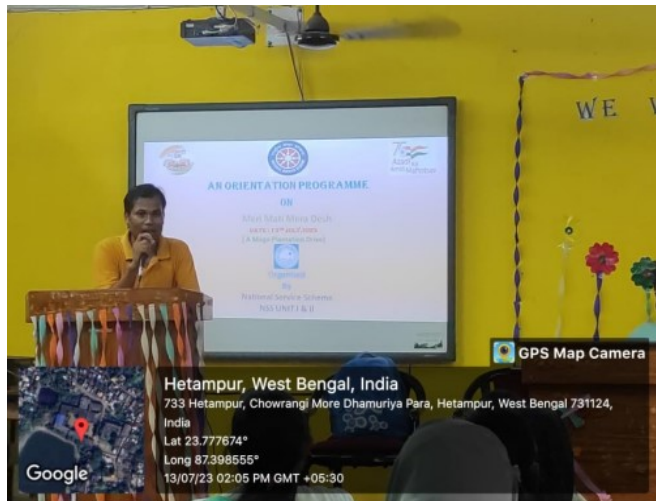


Principal
Krishna Chandra College
Hetampur, Birbhum

KRISHNA CHANDRA COLLEGE

Hetampur, Birbhum

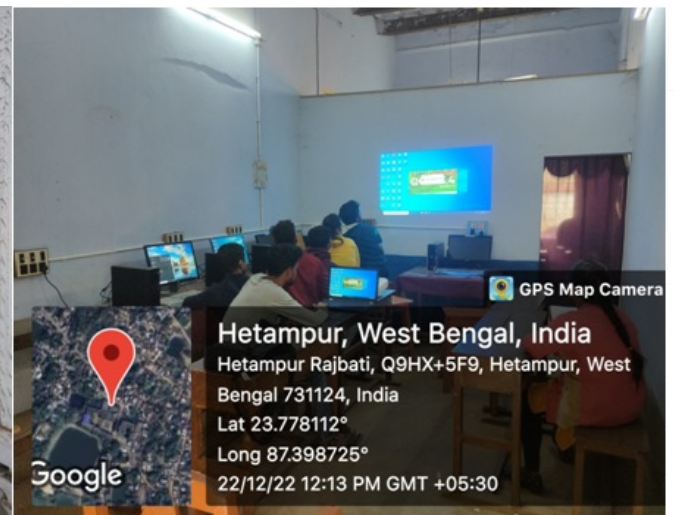
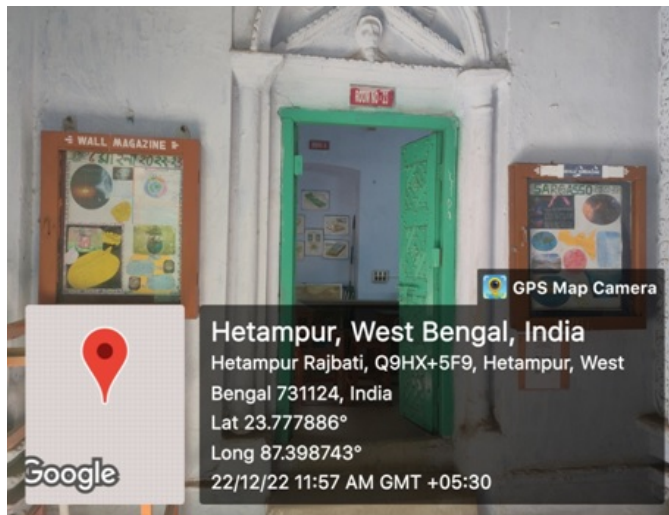
Images of classrooms and seminar halls with ICT facilities



Room No 65A



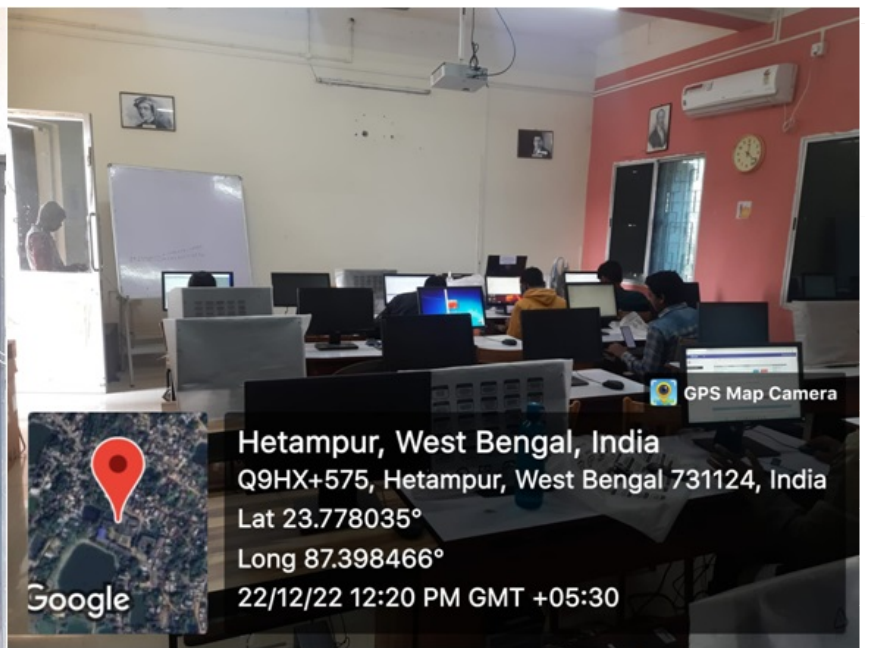
Room No 88 (IQAC SEMINAR HALL)



Room No 23 (Geography)




Room No 32 (Botany)



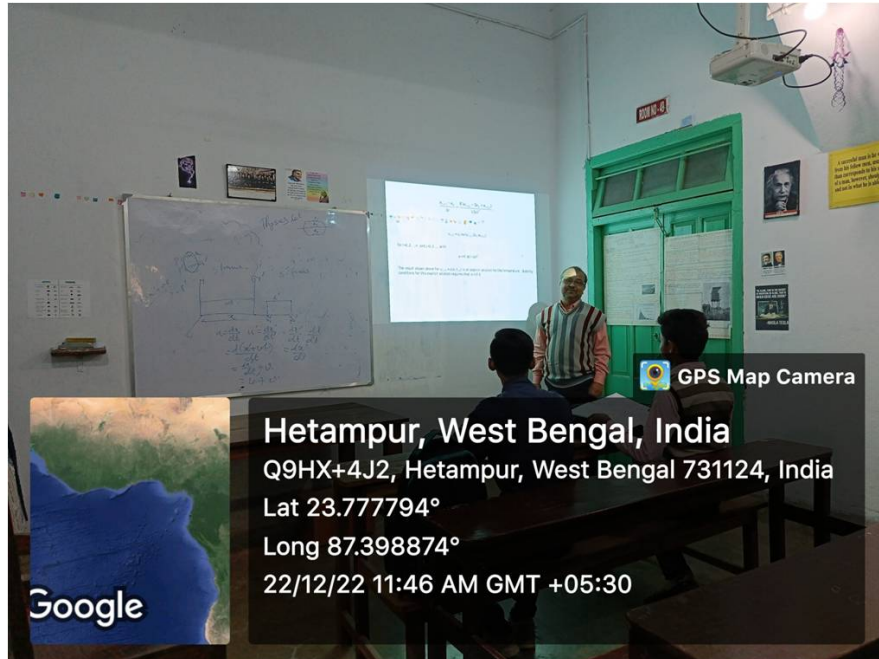
**Room No 35A (ICT & Numerical
 Methods Lab) Math**



Room No 37 (Zoology Museum)




Room No 43 (Chemistry)




GPS Map Camera
Hetampur, West Bengal, India
 Q9HX+4J2, Hetampur, West Bengal 731124, India
 Lat 23.777794°
 Long 87.398874°
 22/12/22 11:46 AM GMT +05:30

Room No 49 (Physics)



GPS Map Camera
Hetampur, West Bengal, India
 733 Hetampur, Chowrangi More Dhamuriya
 Para, Hetampur, West Bengal 731124, India
 Lat 23.777706°
 Long 87.398528°
 28/12/22 11:28 AM GMT +05:30



GPS Map Camera
Hetampur, West Bengal, India
 Q9HX+29P, Hetampur, West Bengal 731124, India
 Lat 23.777711°
 Long 87.398513°
 16/12/22 01:55 PM GMT +05:30

Room No 57 (Political Science)




Hetampur, West Bengal, India
Q9HX+4J2, Hetampur, West Bengal 731124, India
Lat 23.777794°
Long 87.398874°
22/12/22 12:09 PM GMT +05:30



Hetampur, West Bengal, India
Q9HX+4J2, Hetampur, West Bengal 731124, India
Lat 23.777794°
Long 87.398874°
22/12/22 12:09 PM GMT +05:30

Room No 69 (Sarat Kaksha) Bengali

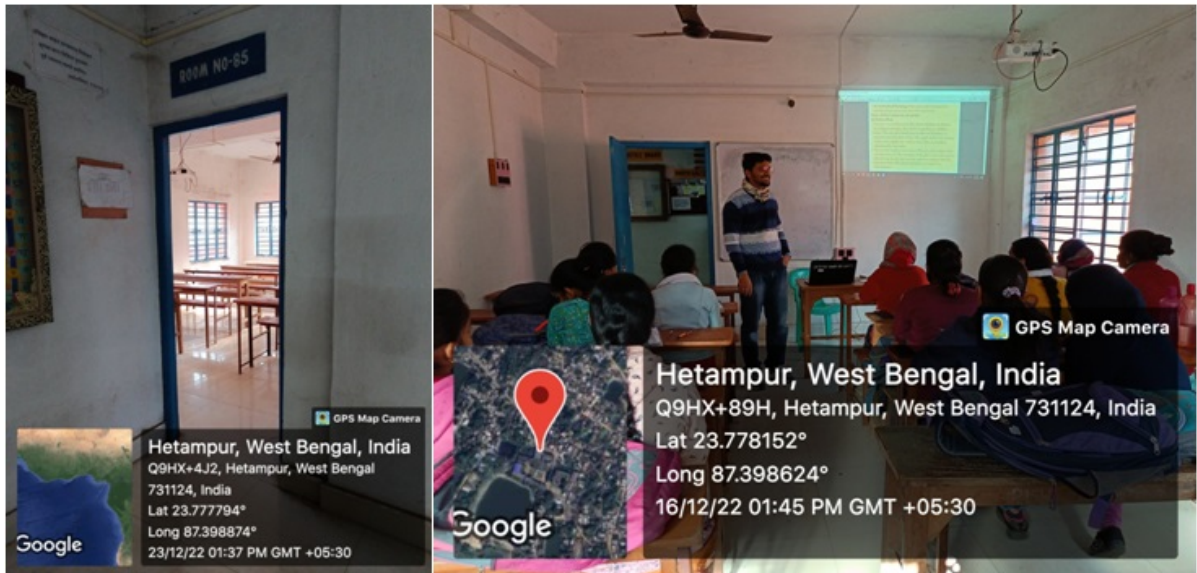


23-Dec-2022 12:52:01 pm
Hetampur West Bengal
23°78'N 87°40'E
32.6m Altitude



23-Dec-2022 12:41:48 pm
Hetampur West Bengal
23°78'N 87°40'E
32.6m Altitude

Room No 83 (English)



Room No 85 (Education)

Some images of library

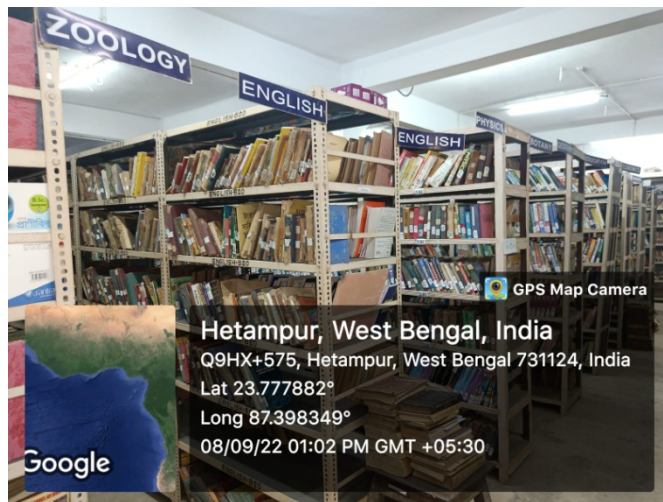
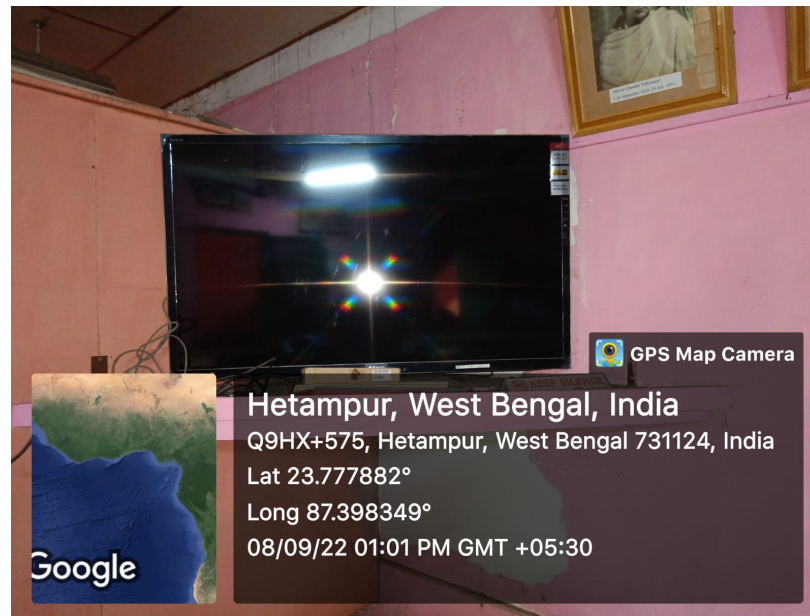
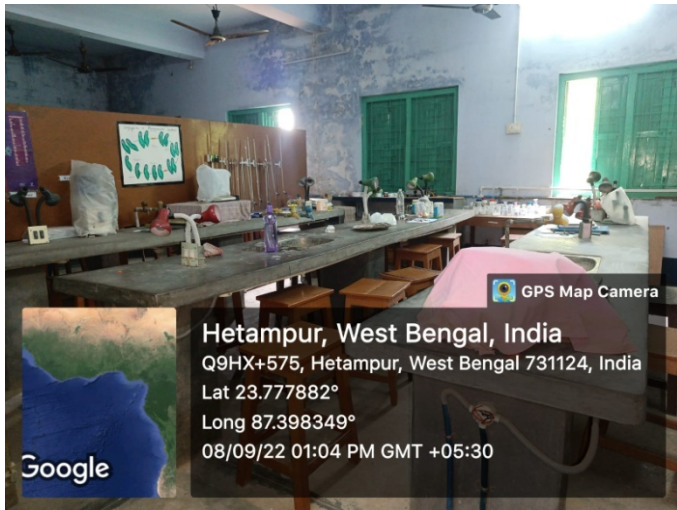




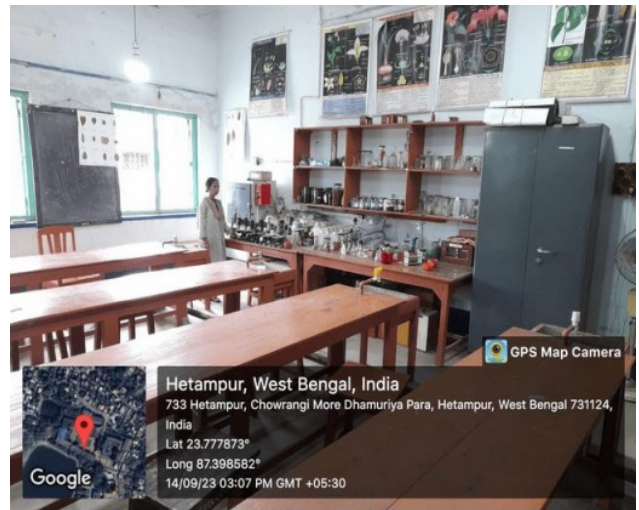
Image of LCD TV



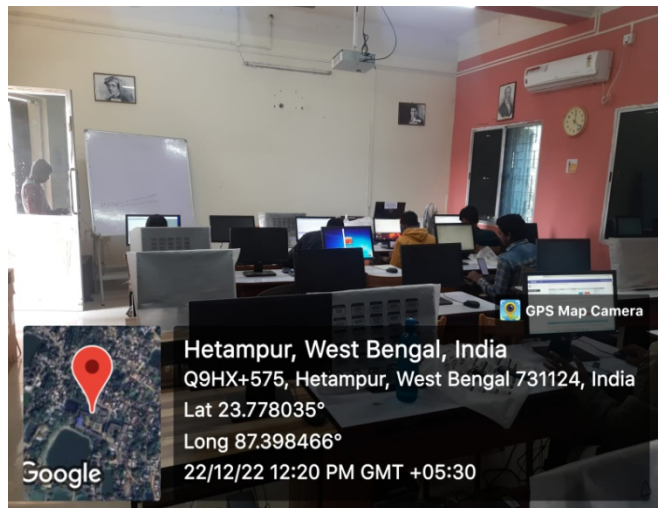
Some images of laboratory



Zoology Laboratory



Botany Laboratory



Mathematics Laboratory



Chemistry Laboratory



Geography Laboratory