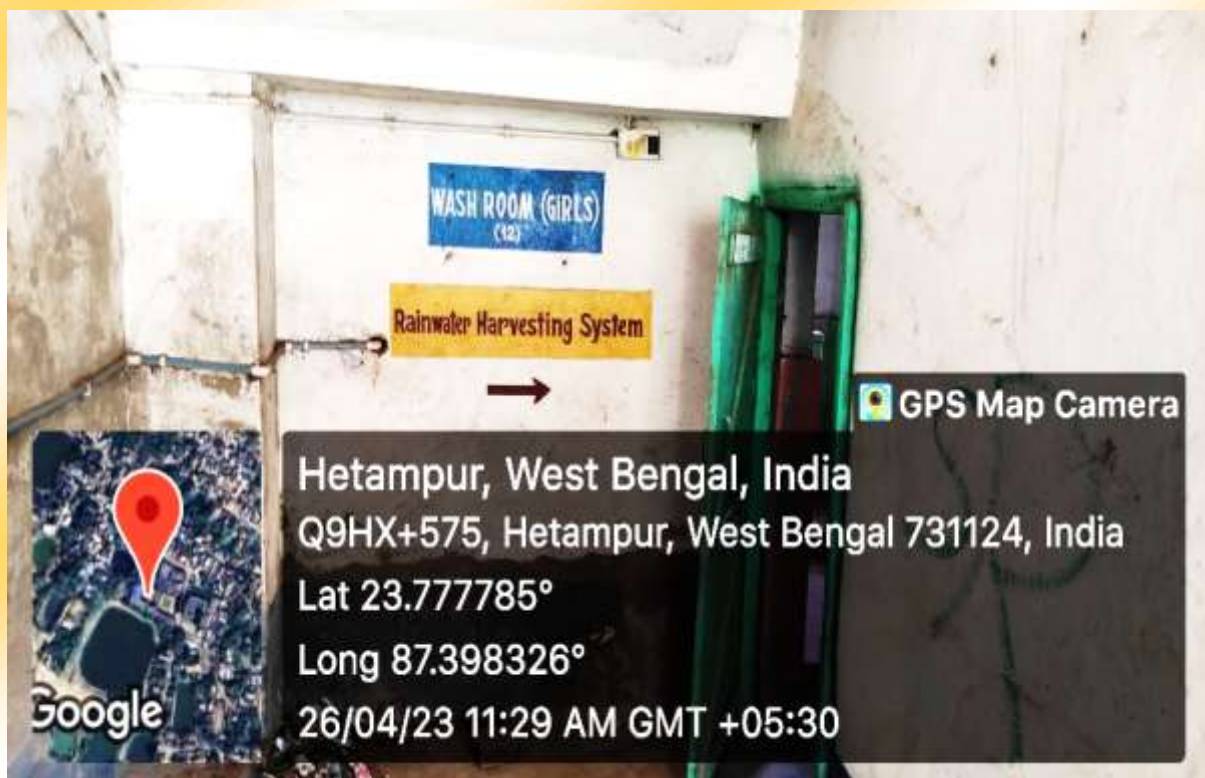
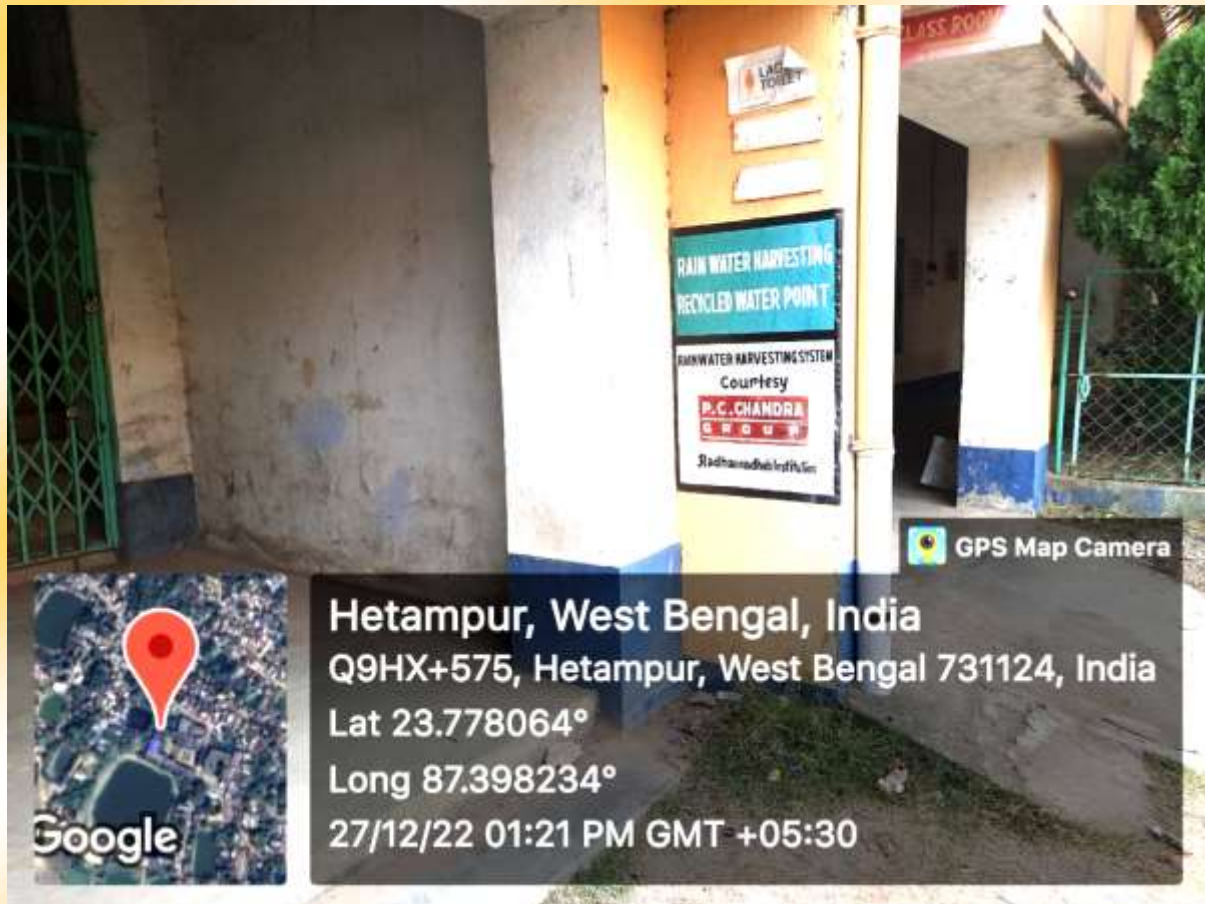


7.1.4: Geo Tagged Photographs

Rain Water Harvesting





GPS Map Camera



Google

Hetampur, West Bengal, India
Q9HX+575, Hetampur, West Bengal 731124, India
Lat 23.77772°
Long 87.398092°
26/04/23 11:26 AM GMT +05:30



GPS Map Camera



Google

Hetampur, West Bengal, India
Q9HX+575, Hetampur, West Bengal 731124, India
Lat 23.777737°
Long 87.398125°
26/04/23 11:26 AM GMT +05:30

Construction of Tanks

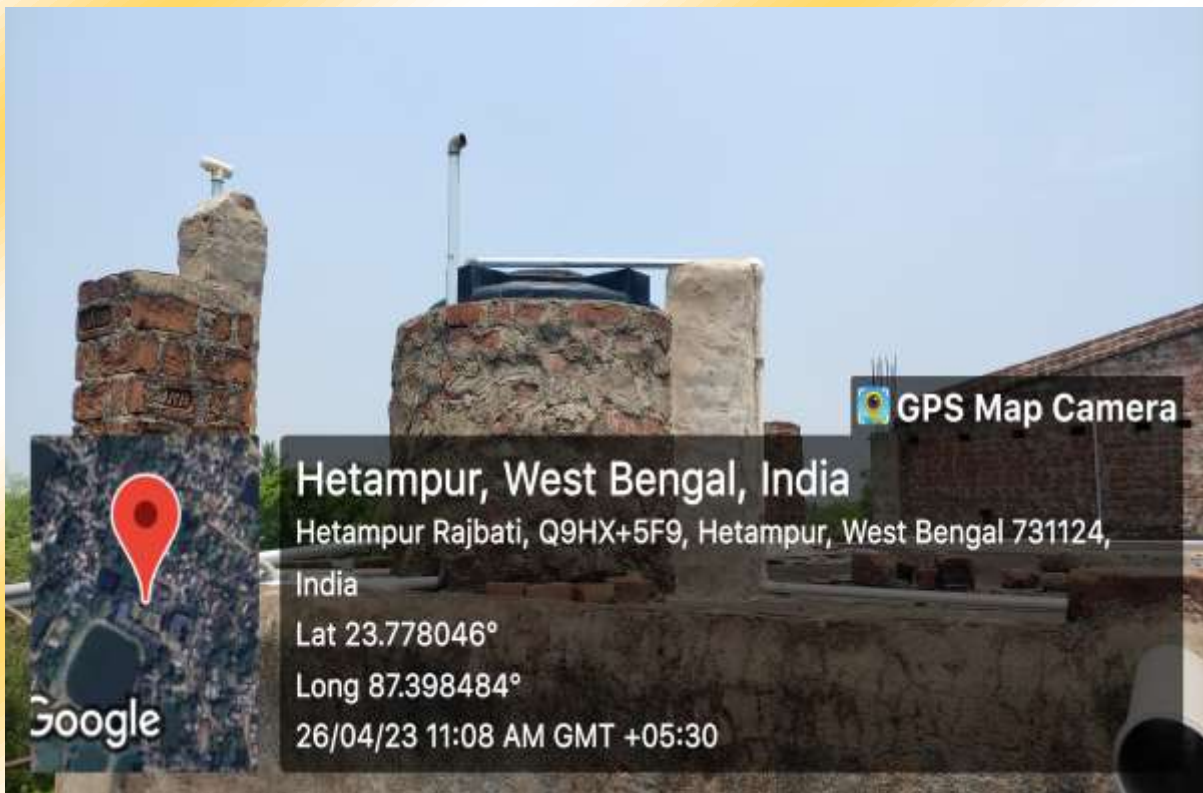




Google

GPS Map Camera

Hetampur, West Bengal, India
Q9HX+575, Hetampur, West Bengal 731124, India
Lat 23.777805°
Long 87.398207°
26/04/23 11:10 AM GMT +05:30





Google

GPS Map Camera

Hetampur, West Bengal, India
Hetampur Rajbati, Q9HX+5F9, Hetampur, West Bengal 731124,
India
Lat 23.778046°
Long 87.398484°
26/04/23 11:08 AM GMT +05:30

Waste Water Recycling

Discard water from RO unit is collected & used watering plants



Maintenance Of Water Bodies and Distribution System in The Campus

Maintenance of Water Bodies



Drainage System

